



GOVERNMENT DEGREE COLLEGE, RAYACHOTY, ANNAMAYYA DISTRICT, A.P.516269



(Accredited with C grade by NAAC)

Dr. P. HARSHALATHA, M.Sc., M.Phil., Ph.D.

E-Mail Id: rayachoti.jkc@gmail.com

PRINCIPAL

Ph:9949632906

TO Whom It May Concern

I, Dr. P. Harshalatha, Principal of Government Degree College, Rayachoti, hereby declare that the following students of the academic year 2022-23, belonging to the first year of their undergraduate programs, have successfully participated in the "Learning Improvement Program – Handholding of School Children" as part of the Community Service Project (CSP). This program was undertaken by the Higher Educational Institutions (HEIs) and was completed after the second-semester examinations.

The participation of these students in the Learning Improvement Program is a testament to their commitment to community service and their contribution to improving the educational standards of school children in our region.

List of the students:

S.No	Programme name	Program Code	List of students undertaking project work/field work/internship
1	BA (HPU)	41920	SYED HALEEMA (W)
2	BA (HPU)	41920	SHAIK MUBARAK BASHA
3	BA (HPU)	41920	S WAJIDA TABBASUM (W)
4	BA (HPU)	41920	NAYAB NASREEN (W)
5	BA (HPU)	41920	SHAIK RESHMA (W)
6	BA (HPU)	41920	SHAIK KARISHMA (W)
7	BA (HPU)	41920	SHAIK MASEERA (W)
8	BA (HPU)	41920	SHAIK SONIYA BANU (W)
9	BA (HPU)	41920	PATAN MCHAMMED ALI

10	BA (HPU)	41920	SHAIK SUMIYA (W)
11	BA (HPU)	41920	VARUGU ABIDA (W)
12	BA (HPU)	41920	SHAIK HUMERA (W)
13	BA (HPU)	41920	SHAIK ALTAIBA (W)
14	BA (HPU)	41920	SHAIK RIZWAN
15	BA (HPU)	41920	SHAIK ARIF BASHA
16	BA (HPU)	41920	SHAIK AFSANA (W)
17	BA (HPU)	41920	SHAIK HAZRAT BILAL
18	BA (HPU)	41920	SYED ABUBAKAR SIDDIQ
19	BA (HPU)	41920	SAYED ALTAF
20	BA (HPU)	41920	MOGAL AFFAN BAIG
21	BA (HPU)	41920	MOGAL USAMA BAIG
22	BA (HPU)	41920	SHAIK MD AFFAN
23	BCOM (CA)	30061	MADANAPALLI MEENA (W)
24	BCOM (CA)	30061	REPANA DEVANATHA
25	BCOM (CA)	30061	ANAGANI PUSHPANJALI (W)
26	BCOM (CA)	30061	BODIGALLA SREENIVASULU
27	BCOM (CA)	30061	SHAIK MAHAMMAD RAFI
28	BCOM (CA)	30061	SYED AMANULLA
29	BCOM (CA)	30061	YARRAGUNDLA REDDY JAYASREE (W)
30	BCOM (CA)	30061	GONGATI JAHANAVI (W)
31	BCOM (CA)	30061	PULI HARSHITHA (W)
32	BCOM (CA)	30061	GAJULA ARAVIND
33	BCOM (CA)	30061	THUMMALA HARISH
34	BCOM (CA)	30061	MADANAPALLI TEJA (W)
35	BCOM (CA)	30061	VASANTHA MOKSHAGNA
36	BCOM (CA)	30061	MUTHUKURU HUSSAIN AHAMMAD
37	BCOM (CA)	30061	YERRABOLU SIVAKUMAR
38	BCOM (CA)	30061	VELICHALAMALA HASAN VALI
39	BCOM (CA)	30061	PALAGIRI SOYAB MALIK
40	BCOM (CA)	30061	PALAGIRI MALIK BASHA
41	BCOM (CA)	30061	UDARU MANOJ KUMAR
42	BCOM (CA)	30061	SETTIPALLI REDDY PRASANTH
43	BCOM (CA)	30061	PULA SAI PRATHAP
44	BCOM (CA)	30061	NAWAB SIRAJUNNISA (W)
45	BCOM (CA)	30061	SANGATIPALLI GANGAIAH
46	BCOM (CA)	30061	SHAIK SADHAK ALI
47	BCOM (CA)	30061	POLURU KEERTHI (W)
48	BCOM (CA)	30061	ROUTHAKATLA TYAGARAJU
49	BCOM (CA)	30061	M.SUBBAR AYUDU
50	BCOM (CA)	30061	CHILEKAM PALLI VENKATESH
51	BCOM (CA)	30061	TOTTU SANJAY
52	BCOM (CA)	30061	DASARI ANIL KUMAR
53	BCOM (CA)	30061	SHAIK MOHAMMAD TAMJEED
54	BCOM (CA)	30061	KALAKADA SIVAMANI (W)
55	BCOM (CA)	30061	PAKALA SRAVANI (W)

56	BSC (BZC)	30540	ARAVA BALA KRISHNA
57	BSC (BZC)	30540	GONDIPALLI REDDEMMMA (W)
58	BSC (BZC)	30540	ABBAVARAM REVANTH KUMAR
59	BSC (BZC)	30540	KALLURI SUSMIRA (W)
60	BSC (BZC)	30540	MOTUPALLI APARNA (W)
61	BSC (BZC)	30540	SAMPATHI PURUSHOTHAM
62	BSC (BZC)	30540	KOTAALA RISHITHA (W)
63	BSC (BZC)	30540	BANDI NAGALAKSHMI (W)
64	BSC (BZC)	30540	RAGAM UDAY KUMAR
65	BSC (BZC)	30540	S GNANA VRSHITHA (W)
66	BSC (BZC)	30540	G. NARESH
67	BSC (MPCS)	30971	PALAGIRI AYAZ ALI
68	BSC (MPCS)	30971	CHEROLOPALLI MANI
69	BSC (MPCS)	30971	SHAIK MAHAMMED RAFI
70	BSC (MPCS)	30971	SHAIK MOHAMMED SAMEER
71	BSC (MPCS)	30971	SREEPATHI SIMHADRI
72	BSC (MPCS)	30971	BHUMALA REDDY BABU
73	BSC (MPCS)	30971	SYED SAKHIB
74	BSC (MPCS)	30971	DERANGULA VENUGOPAL
75	BSC (MPCS)	30971	SHAIK MUHAMMAD UBaidULLAH
76	BA (HEP)	31710	AMURI PRABHU KUMAR
77	BA (HEP)	31710	CHAPPALI RAMESH BABU
78	BA (HEP)	31710	NANINGALA GOPALA KRISHNA
79	BA (HEP)	31710	MADANAPALLI SUDHARANI (W)
80	BA (HEP)	31710	DEVAPATLA KIRAN KUMAR
81	BA (HEP)	31710	GURIGINJAKUNTA PURUSHOTTHAM NAIDU
82	BA (HEP)	31710	KALUYA HARI KUMAR
83	BA (HEP)	31710	DAMAM PRAKASH
84	BA (HEP)	31710	THOLLA VEERABHADRAIAH
85	BA (HEP)	31710	TIRUPATHI AARAYYA
86	BA (HEP)	31710	MOGHUL SHABBIR
87	BA (HEP)	31710	BODIGALLA NAGABHUSHANA
88	BA (HEP)	31710	PALLAPU VENKATARAMANA



[Handwritten Signature]
PRINCIPAL
 Govt. Degree College
 Rayachoty.

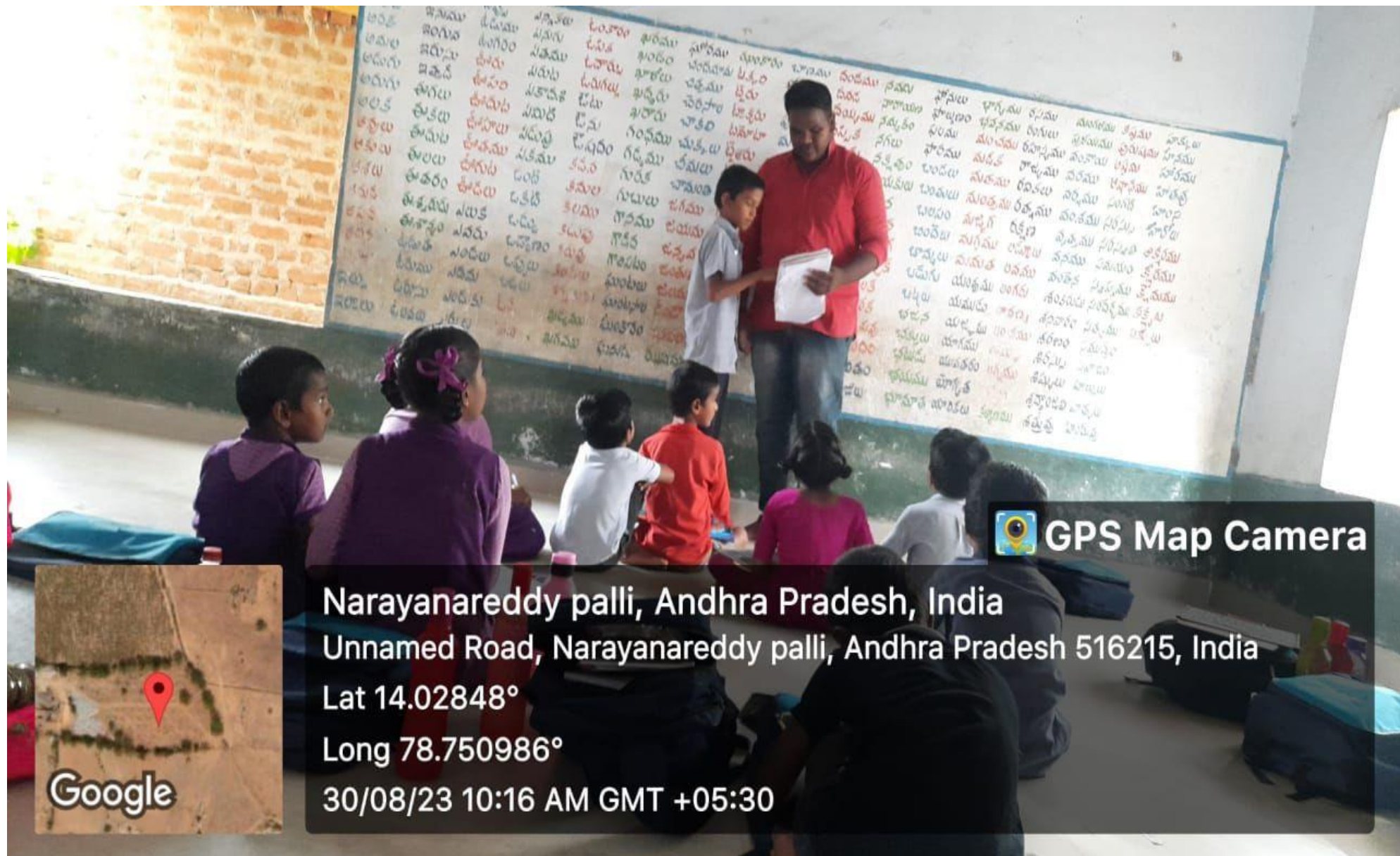
Geo Tagged Photo Proofs - Community Service Project




 GPS Map Camera

Narayanareddy palli, Andhra Pradesh, India
Unnamed Road, Narayanareddy palli, Andhra Pradesh 516215, India
Lat 14.02848°
Long 78.750986°
28/08/23 10:19 AM GMT +05:30






 **GPS Map Camera**

Narayanareddy palli, Andhra Pradesh, India
Unnamed Road, Narayanareddy palli, Andhra Pradesh 516215, India
Lat 14.02848°
Long 78.750986°
30/08/23 10:16 AM GMT +05:30

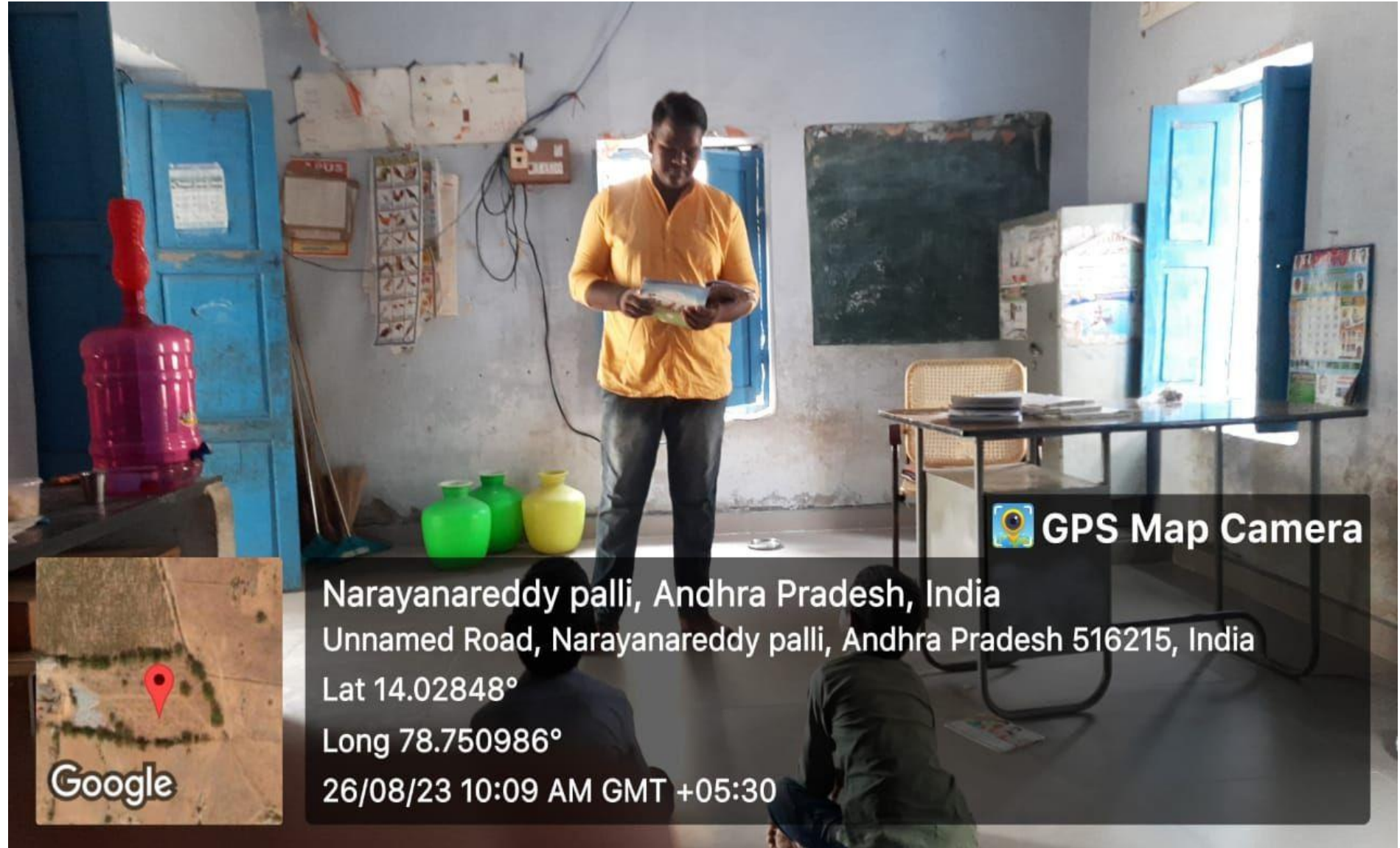





 **GPS Map Camera**

Narayanareddy pally, Andhra Pradesh, India
Unnamed Road, Narayanareddy pally, Andhra Pradesh 516215, India
Lat 14.02848°
Long 78.750986°
29/08/23 10:53 AM GMT +05:30

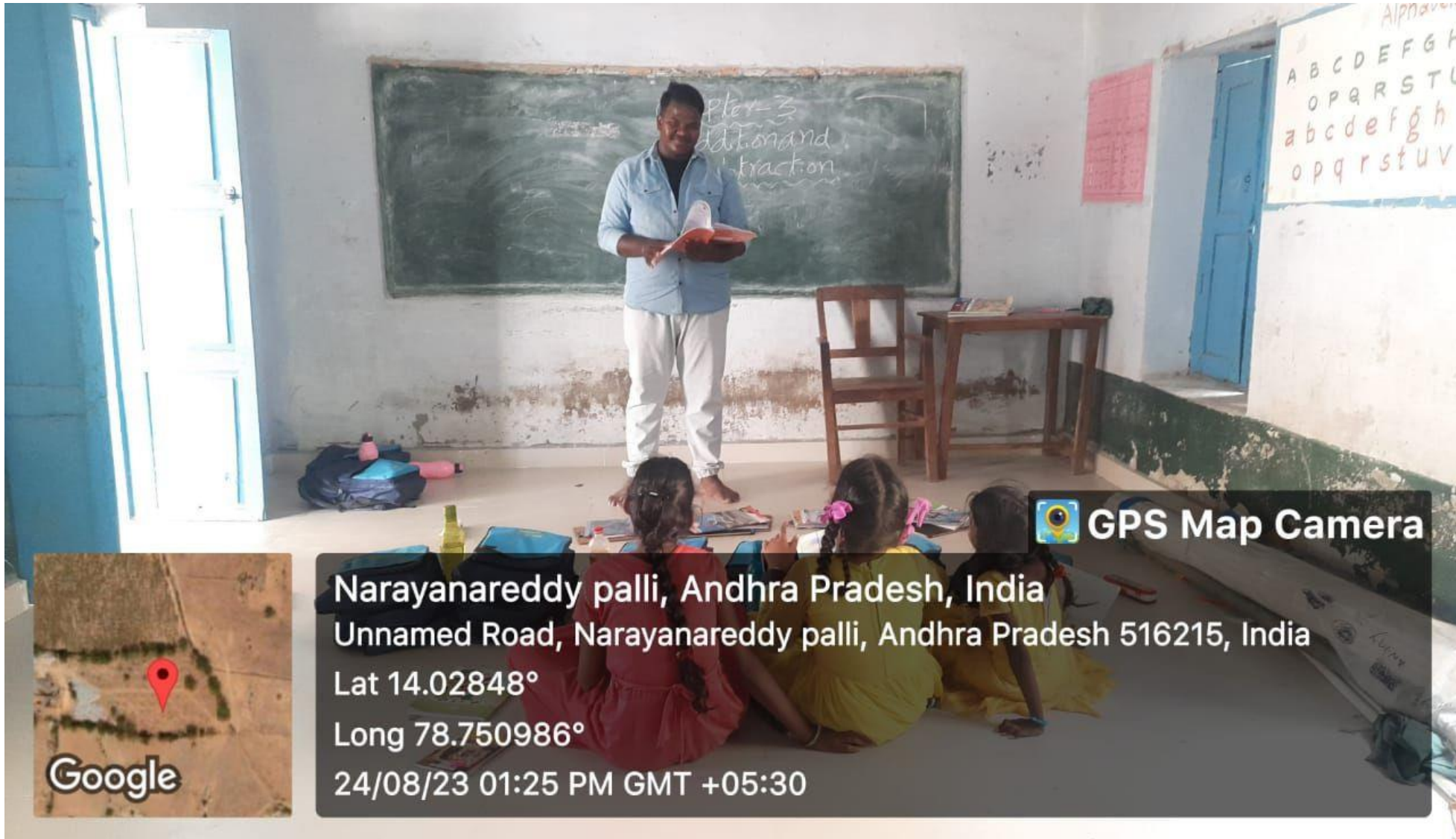





 **GPS Map Camera**

Narayanareddy palli, Andhra Pradesh, India
Unnamed Road, Narayanareddy palli, Andhra Pradesh 516215, India
Lat 14.02848°
Long 78.750986°
26/08/23 10:09 AM GMT +05:30





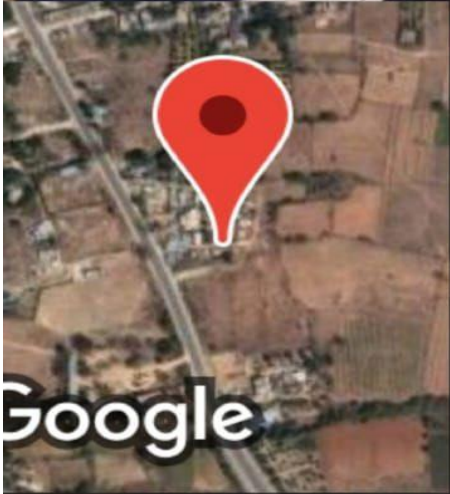
 **GPS Map Camera**

Narayanareddy palli, Andhra Pradesh, India
Unnamed Road, Narayanareddy palli, Andhra Pradesh 516215, India
Lat 14.02848°
Long 78.750986°
24/08/23 01:25 PM GMT +05:30





GPS Map Camera



Google

Batavaripalli, Andhra Pradesh, India

RQ7V+F5X, Annamaya, Andhra Pradesh 517236, India

Lat 13.815059°

Long 78.794212°

24/08/23 12:06 PM GMT +05:30



GPS Map Camera

Batavaripalli, Andhra Pradesh, India

RQ7V+F5X, Annamayya, Andhra Pradesh 517236, India

Lat 13.815059°

Long 78.794212°

23/08/23 12:01 PM GMT +05:30

Google

Person	Place	Things	Animals
2x2=4	3x2=6	4x2=8	5x2=10
2x3=6	3x4=12	4x4=16	5x4=20
2x4=8	3x5=15	4x5=20	5x5=25
2x5=10	3x6=18	4x6=24	5x6=30
2x6=12	3x7=21	4x7=28	5x7=35
2x7=14	3x8=24	4x8=32	5x8=40
2x8=16	3x9=27	4x9=36	5x9=45
2x9=18	3x10=30	4x10=40	5x10=50


Alphabet
 1.ABCDEFGHIJKLMNO
 PQRSTUVWXYZ.
 2.abcdefghijklmnopqrstuvwxyz.
 3.pqrstuvwxyz.

Days of the week
 1.Sunday
 2.Monday
 3.Tuesday
 4.Wednesday
 5.Thursday
 6.Friday
 7.Saturday

Months
 1.January
 2.February
 3.March
 4.April
 5.May
 6.June
 7.July
 8.August
 9.September
 10.October
 11.November
 12.December

1 - 1
 10 - 10
 100 - 100
 1000 - 1000
 10000 - 10000
 100000 - 100000
 1000000 - 1000000
 10000000 - 10000000
 100000000 - 100000000
 1000000000 - 1000000000



 GPS Map Camera



Pemmadapalle, Andhra Pradesh, India
MDR9, Pemmadapalle, Andhra Pradesh 516270, India
Lat 14.0583°
Long 78.731502°
23/08/23 11:32 AM GMT +05:30

Google



 **GPS Map Camera**

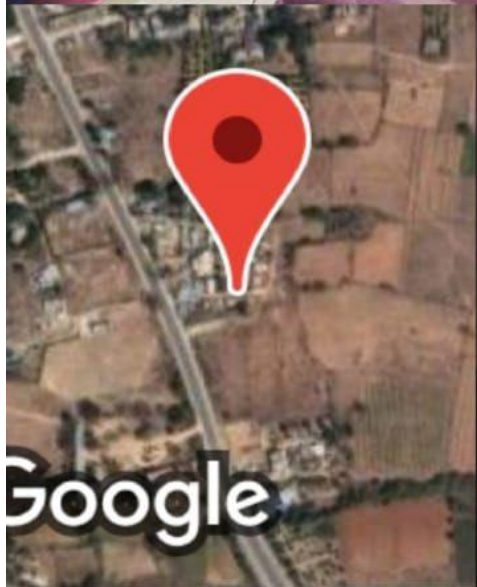
Batavaripalli, Andhra Pradesh, India

RQ7V+F5X, Annamayya, Andhra Pradesh 517236, India

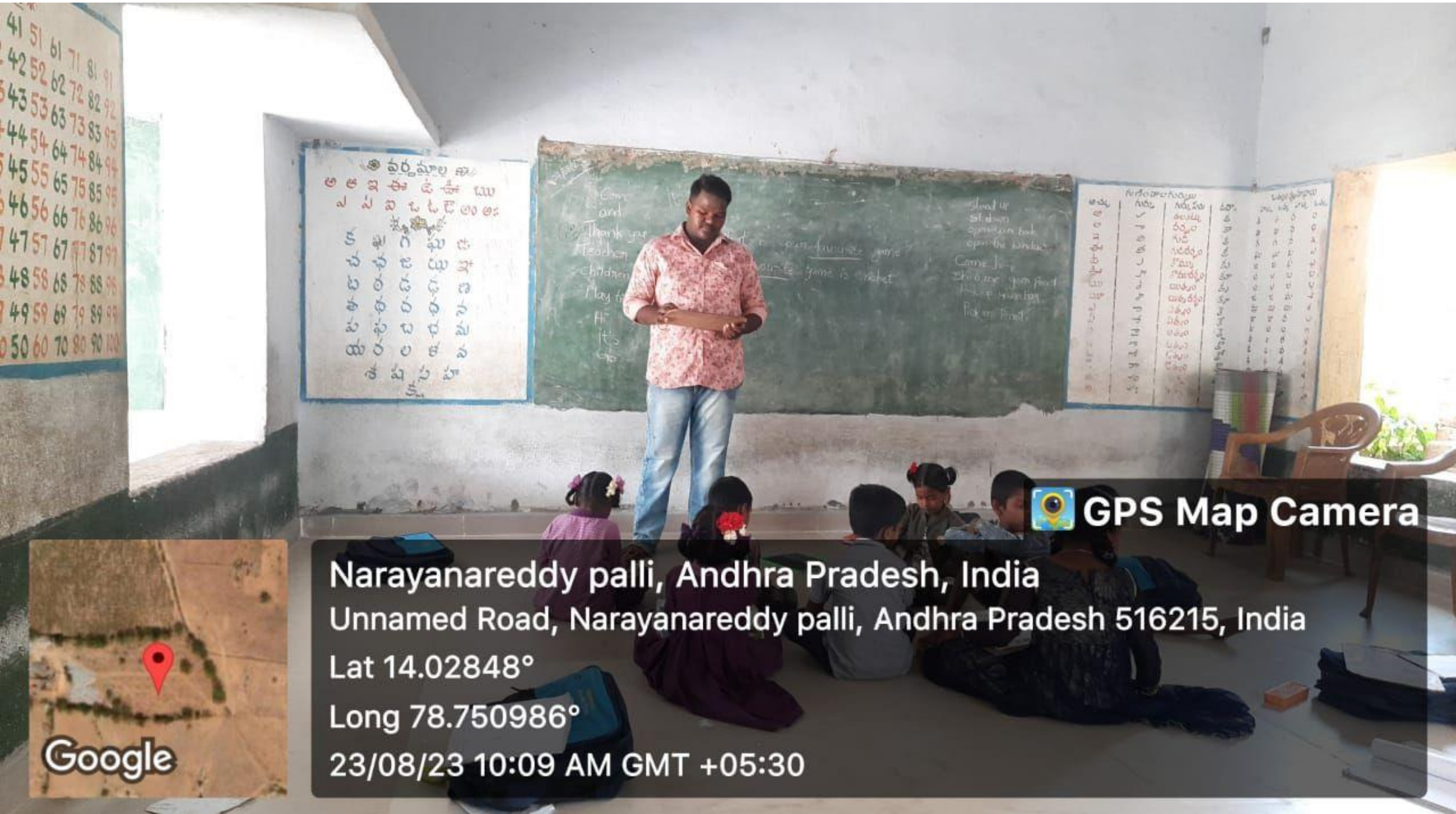
Lat 13.815059°


Long 78.794212°

22/08/23 10:28 AM GMT +05:30



Google




 **GPS Map Camera**

Narayanareddy palli, Andhra Pradesh, India
Unnamed Road, Narayanareddy palli, Andhra Pradesh 516215, India
Lat 14.02848°
Long 78.750986°
23/08/23 10:09 AM GMT +05:30



Google



 **GPS Map Camera**

Narayanareddy palli, Andhra Pradesh, India

Unnamed Road, Narayanareddy palli, Andhra Pradesh 516215, India

Lat 14.02848°

Long 78.750986°

22/08/23 10:06 AM GMT +05:30




Google



 **GPS Map Camera**

3.08.09 09:33



Rayachoty, Andhra Pradesh, India
3/33, dullavaripalli, Chennamukkapalli, Rayachoty,
Pemmadapalle, Andhra Pradesh 516269, India
Lat 14.047433°
Long 78.774843°
21/08/23 11:41 AM GMT +05:30

Google

71 81 91
 72 82 92
 73 83 93
 74 84 94
 75 85 95
 75 86 96
 77 87 97
 78 88 98
 79 89 99
 80 90 100

Date: 20-08-2023
 Monday

1) పాఠశాల కట్టడం
 2) పాఠశాల కట్టడం
 3) పాఠశాల కట్టడం
 4) పాఠశాల కట్టడం
 5) పాఠశాల కట్టడం
 6) పాఠశాల కట్టడం
 7) పాఠశాల కట్టడం
 8) పాఠశాల కట్టడం
 9) పాఠశాల కట్టడం
 10) పాఠశాల కట్టడం


పాఠశాల	కట్టడం	20000
పాఠశాల	కట్టడం	20000
పాఠశాల	కట్టడం	20000
పాఠశాల	కట్టడం	20000
పాఠశాల	కట్టడం	20000
పాఠశాల	కట్టడం	20000
పాఠశాల	కట్టడం	20000
పాఠశాల	కట్టడం	20000
పాఠశాల	కట్టడం	20000
పాఠశాల	కట్టడం	20000

ABCDE
 JKLMN
 STUVW
 abcdef
 jklmno
 stuvw

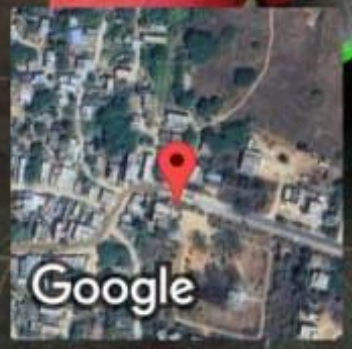
WEEKS-7

Sunday	Januar
Monday	februar
Tuesday	March
Wednesday	April
Thursday	May
Friday	June
Saturday	




 **GPS Map Camera**

Lakkireddipalli, Andhra Pradesh, India
 5PP2+53X, Lakkireddipalli, Andhra Pradesh 516257, India
 Lat 14.18552°
 Long 78.700159°
 21/08/23 11:07 AM GMT +05:30






 **GPS Map Camera**

Narayanareddy palli, Andhra Pradesh, India
Unnamed Road, Narayanareddy palli, Andhra Pradesh 516215, India
Lat 14.02848°
Long 78.750986°
21/08/23 10:07 AM GMT +05:30





 **GPS Map Camera**

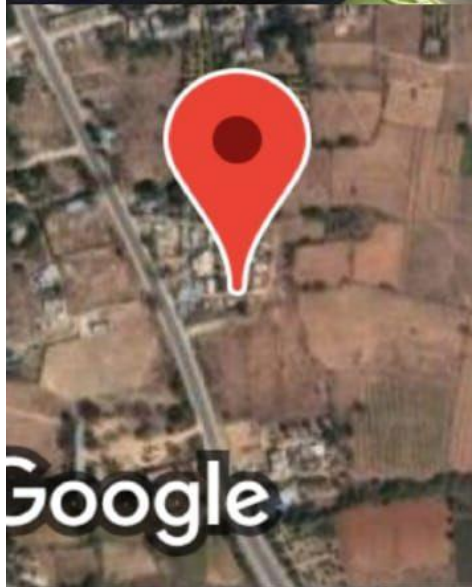
Batavaripalli, Andhra Pradesh, India

RQ7V+F5X, Annamayya, Andhra Pradesh 517236, India

Lat 13.815059°


Long 78.794212°

21/08/23 10:18 AM GMT +05:30



Google



 **GPS Map Camera**

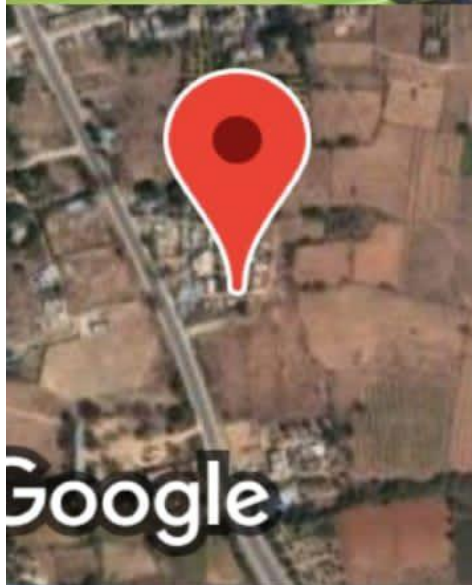
Batavaripalli, Andhra Pradesh, India

RQ7V+F5X, Annamayya, Andhra Pradesh 517236, India

Lat 13.815059°

Long 78.794212°

19/08/23 11:41 AM GMT +05:30



Google

1
2
3
4
5
6
7
8
9
10
11
12
13
14
15
16
17
18
19
20
21
22
23
24
25
26
27
28
29
30
31
32
33
34
35
36
37
38
39
40
41
42
43
44
45
46
47
48
49
50
51
52
53
54
55
56
57
58
59
60
61
62
63
64
65
66
67
68
69
70
71
72
73
74
75
76
77
78
79
80
81
82
83
84
85
86
87
88
89
90
91
92
93
94
95
96
97
98
99
100

Monday-19
Tuesday-20
Wednesday-21
Thursday-22
Friday-23
Saturday-24

Date: 19-08-2023
Saturday

1 వ దశ
2 రుబల
3 ద.రత
4 వంస
5 గ
6 ప

7
8
9
10
11
12
13
14
15
16
17
18
19
20
21
22
23
24
25
26
27
28
29
30
31
32
33
34
35
36
37
38
39
40
41
42
43
44
45
46
47
48
49
50
51
52
53
54
55
56
57
58
59
60
61
62
63
64
65
66
67
68
69
70
71
72
73
74
75
76
77
78
79
80
81
82
83
84
85
86
87
88
89
90
91
92
93
94
95
96
97
98
99
100




 **GPS Map Camera**

Lakkireddipalli, Andhra Pradesh, India
 5PP2+62V, Lakkireddipalli, Andhra Pradesh 516257, India
 Lat 14.185794°
 Long 78.700124°
 19/08/23 11:31 AM GMT +05:30





 **GPS Map Camera**

Narayanareddy palli, Andhra Pradesh, India
Unnamed Road, Narayanareddy palli, Andhra Pradesh 516215, India
Lat 14.02848°
Long 78.750986°
19/08/23 10:39 AM GMT +05:30





Person	Place	Things	Animals
2x2=4	3x1=3	4x1=4	5x1=5
2x2=4	3x2=6	4x2=8	5x2=10
2x3=6	3x3=9	4x3=12	5x3=15
2x4=8	3x4=12	4x4=16	5x4=20
2x5=10	3x5=15	4x5=20	5x5=25
2x6=12	3x6=18	4x6=24	5x6=30
2x7=14	3x7=21	4x7=28	5x7=35
2x8=16	3x8=24	4x8=32	5x8=40
2x9=18	3x9=27	4x9=36	5x9=45
2x10=20	3x10=30	4x10=40	5x10=50

Alphabet

1.ABCDEFGHIJKLMNO
PQRSTUVWXYZ.
abcdefghijklmnopqrstuvwxyz.
pqrstuvwxyz.

Days of the week


1.Sunday
2.Monday
3.Tuesday
4.Wednesday
5.Thursday
6.Friday
7.Saturday

Months

1.January
2.February
3.March
4.April
5.May
6.June
7.July
8.August
9.September
10.October
11.November
12.December

Tastes

1.Salt
2.Sweet
3.Sour
4.Bitter
5.Spicy

 GPS Map Camera



Pemmada Pale, Andhra Pradesh, India
MDR9, Pemmada Pale, Andhra Pradesh 516270, India
Lat 14.0583°
Long 78.731502°
19/08/23 11:19 AM GMT +05:30



GPS Map Camera




Pemmadaipalle, Andhra Pradesh, India


Unnamed Road, Pemmadaipalle, Andhra Pradesh 516269,
India

Lat 14.057733°

Long 78.776808°

19/08/23 10:49 AM GMT +05:30



 **GPS Map Camera**

Narayanareddy palli, Andhra Pradesh, India
Unnamed Road, Narayanareddy palli, Andhra Pradesh 516215, India
Lat 14.02848°
Long 78.750986°
18/08/23 12:39 PM GMT +05:30





 **GPS Map Camera**

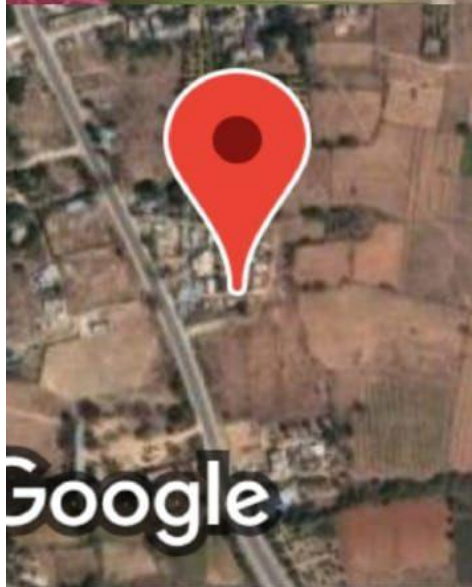
Batavaripalli, Andhra Pradesh, India

RQ7V+F5X, Annamayya, Andhra Pradesh 517236, India

Lat 13.815059°

Long 78.794212°

18/08/23 12:00 PM GMT +05:30



Google



GPS Map Camera


Batavaripalli, Andhra Pradesh, India

RQ7V+F5X, Annamayya, Andhra Pradesh 517236, India

Lat 13.815059°


Long 78.794212°

17/08/23 10:29 AM GMT +05:30



Google




 **GPS Map Camera**

Narayanareddy palli, Andhra Pradesh, India
Unnamed Road, Narayanareddy palli, Andhra Pradesh 516215, India
Lat 14.02848°
Long 78.750986°
17/08/23 10:24 AM GMT +05:30





 **GPS Map Camera**

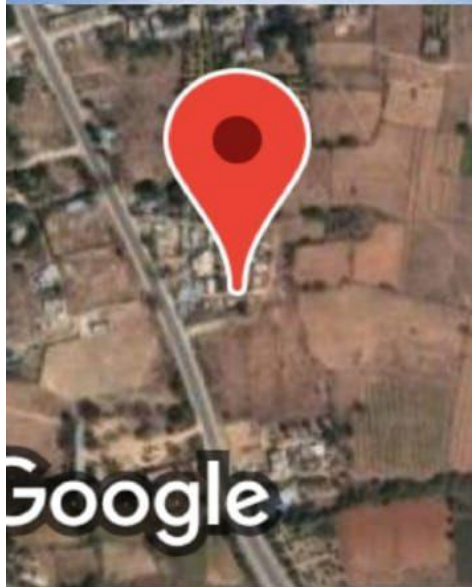
Batavaripalli, Andhra Pradesh, India

RQ7V+F5X, Annamayya, Andhra Pradesh 517236, India

Lat 13.815059°

Long 78.794212°

16/08/23 11:52 AM GMT +05:30



Google

91
92
93
94
95
96
97
98
99
100
Nineteen-19
Twenty-20
16

Date: 16-08-2022
Wednesday

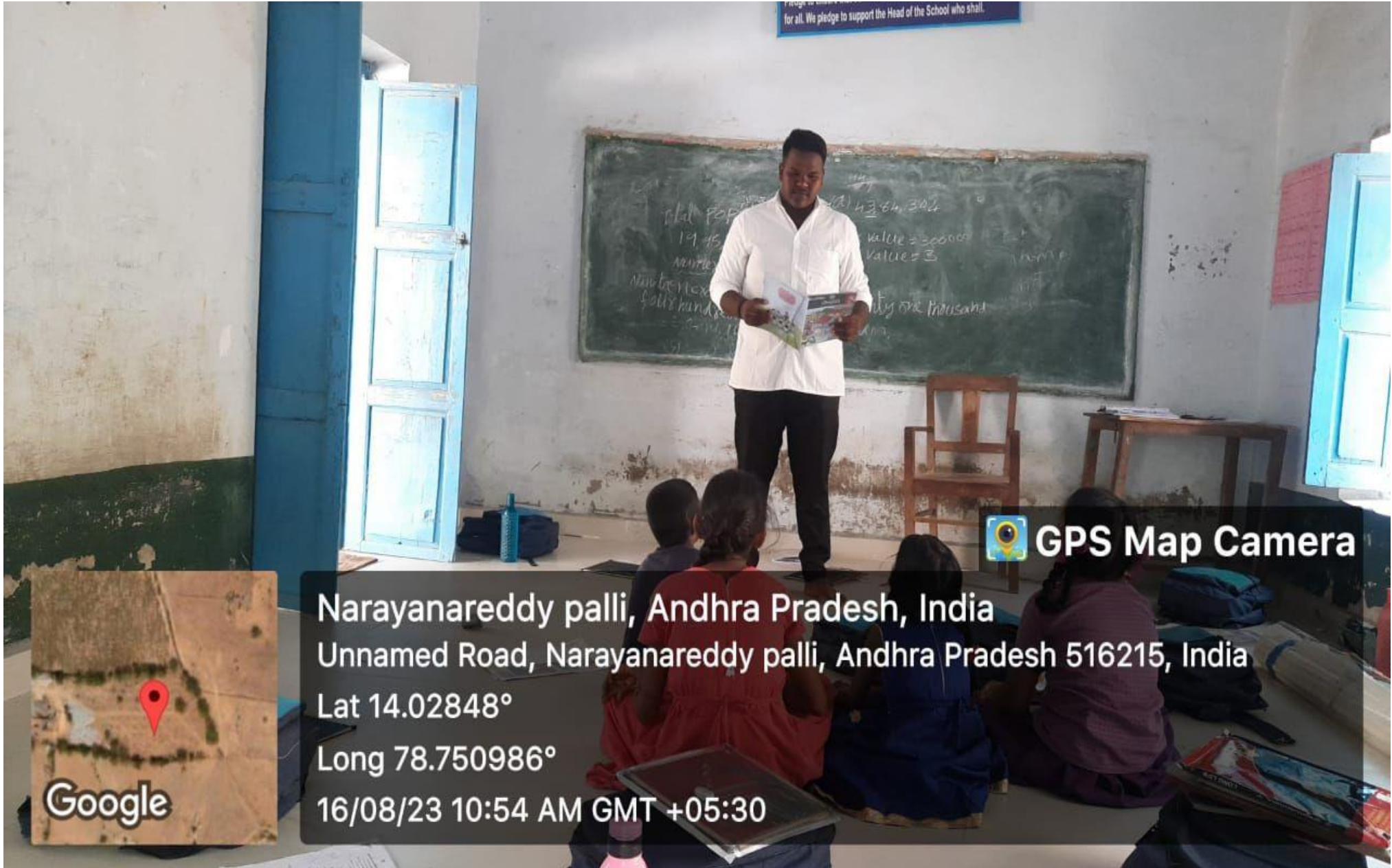
Handwritten text on the chalkboard, including the date and various lines of text in Telugu script.




GPS Map Camera



Lakkireddipalli, Andhra Pradesh, India
5PP2+62V, Lakkireddipalli, Andhra Pradesh 516257, India
Lat 14.18584°
Long 78.700087°
16/08/23 10:56 AM GMT +05:30



 **GPS Map Camera**

Narayanareddy palli, Andhra Pradesh, India
Unnamed Road, Narayanareddy palli, Andhra Pradesh 516215, India
Lat 14.02848°
Long 78.750986°
16/08/23 10:54 AM GMT +05:30



Google



 **GPS Map Camera**


Batavaripalli, Andhra Pradesh, India

RQ7V+F5X, Annamayya, Andhra Pradesh 517236, India

Lat 13.815059°

Long 78.794212°

14/08/23 11:38 AM GMT +05:30



Google

Date

14-08-2023

MONDAY

అ - అక్షు - అరటి	20 - జైవం, జిగ్గెము	స - సైక్లు - సందయామ	త - తుమ్మ
ఆ - ఆపు - ఆకు	క - కీచ - కీదమం	ఫ - ఫలం - ఫలం	ధ - ధాతు
ఇ - ఇల్లు - ఇంట	శ - శివం, శివ	బ - బాక	ద - దండ
ఈ - ఈల - ఈన	ళ - లాంటి, లాంటి	మ - మం	న - నమ
ఉ - ఉర - ఉట్టి	ఱ - ఱాల్తుపురు	య - యం	ర - రం
ఊ - ఊయ - ఊద	క - కన్ను, కన్న	ర - రం	ల - లం
ఋ - ఋషి - ఋక్షం	ఖ - ఖర్జురం - ఖర	శ - శం	వ - వం
ౠ - వంక - వంక	న - నరకం - నరక	ష - షం	స - సం
వి - విసుగు - వితం	మ - మం	జ - జం	హ - హం
వై - వైవం - వైవం	ఝ - ఝం	ఞ - ఞం	ట - టం



GPS Map Camera

Lakkireddipalli, Andhra Pradesh, India
 5PP2+62V, Lakkireddipalli, Andhra Pradesh 516257, India
 Lat 14.185808°
 Long 78.700134°
 14/08/23 10:43 AM GMT +05:30



Google



 **GPS Map Camera**

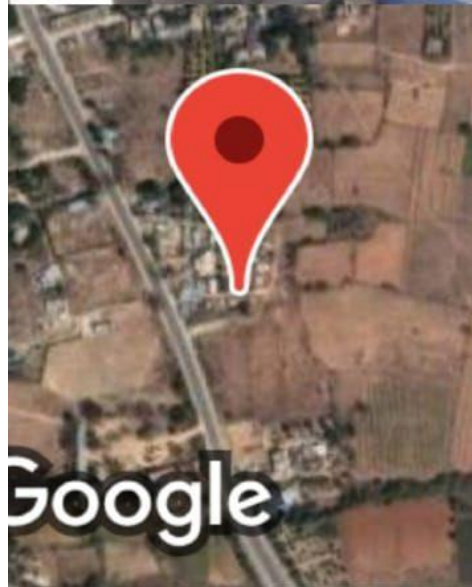
Batavaripalli, Andhra Pradesh, India

RQ7V+F5X, Annamayya, Andhra Pradesh 517236, India

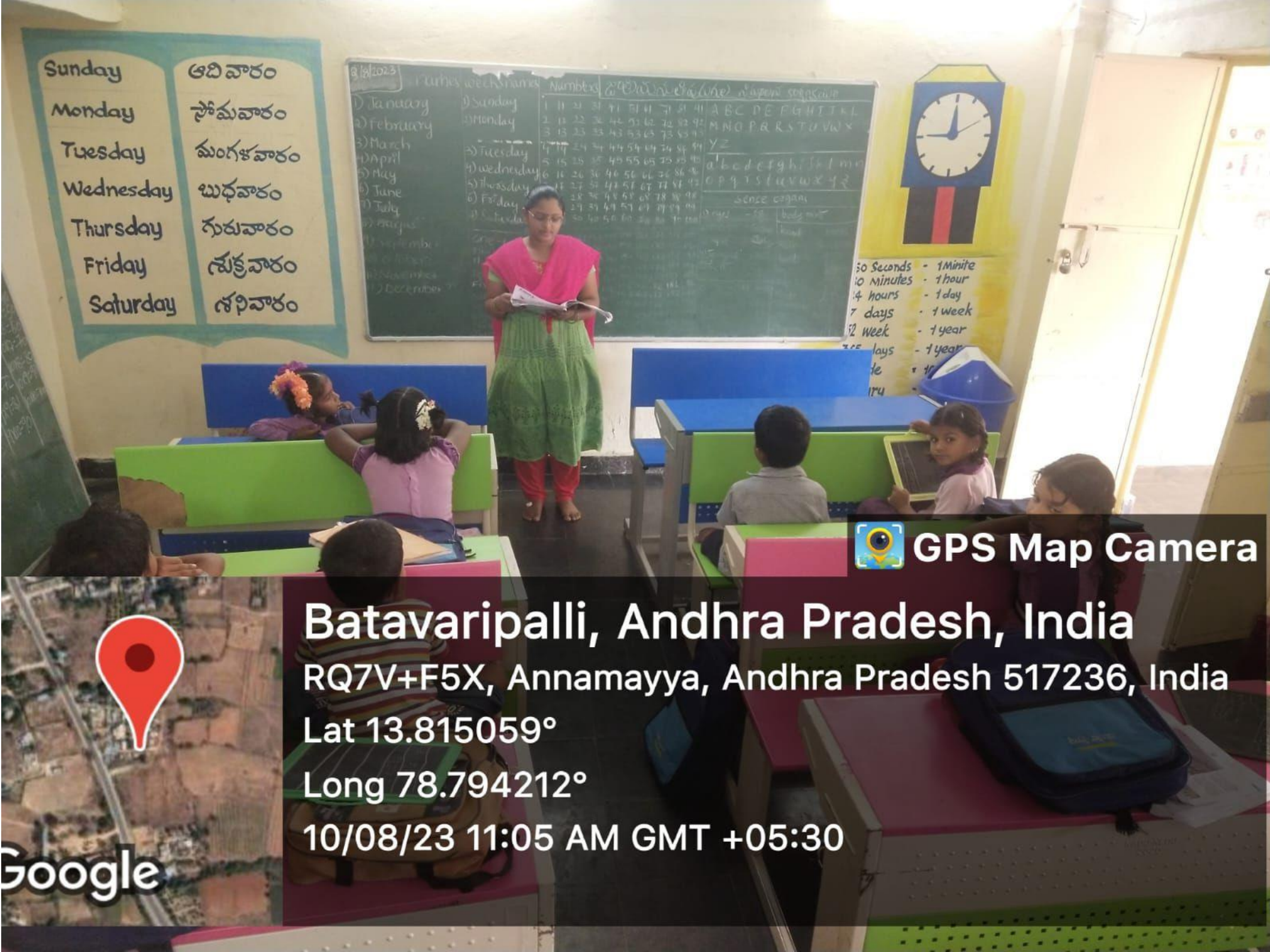
Lat 13.815059°

Long 78.794212°

11/08/23 11:13 AM GMT +05:30



Google



Sunday	ఆదివారం
Monday	సోమవారం
Tuesday	మంగళవారం
Wednesday	బుధవారం
Thursday	గురువారం
Friday	శుక్రవారం
Saturday	శనివారం

Months	Days	Numbers	Alphabet
1) January	1) Sunday	1 11 21 31 41 51 61 71 81 91	A B C D E F G H I J K L
2) February	2) Monday	2 12 22 32 42 52 62 72 82 92	M N O P Q R S T U V W X
3) March	3) Tuesday	3 13 23 33 43 53 63 73 83 93	Y Z
4) April	4) Wednesday	4 14 24 34 44 54 64 74 84 94	a b c d e f g h i j k l m n
5) May	5) Thursday	5 15 25 35 45 55 65 75 85 95	o p q r s t u v w x y z
6) June	6) Friday	6 16 26 36 46 56 66 76 86 96	
7) July	7) Saturday	7 17 27 37 47 57 67 77 87 97	
8) August	8) Sunday	8 18 28 38 48 58 68 78 88 98	
9) September	9) Monday	9 19 29 39 49 59 69 79 89 99	
10) October	10) Tuesday	10 20 30 40 50 60 70 80 90	
11) November	11) Wednesday	11 21 31 41 51 61 71 81 91	
12) December	12) Thursday	12 22 32 42 52 62 72 82 92	

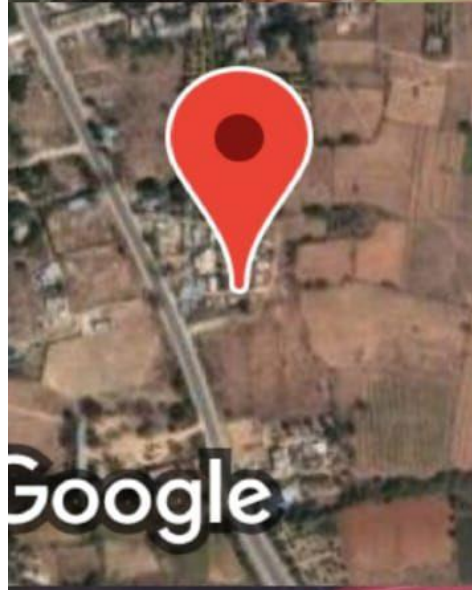


60 Seconds	- 1 Minute
60 Minutes	- 1 hour
24 hours	- 1 day
7 days	- 1 week
52 Week	- 1 year
365 days	- 1 year

 **GPS Map Camera**


Batavaripalli, Andhra Pradesh, India
RQ7V+F5X, Annamayya, Andhra Pradesh 517236, India

Lat 13.815059°
Long 78.794212°
10/08/23 11:05 AM GMT +05:30



Google



 GPS Map Camera

Rayachoty, Andhra Pradesh, India

51/125-17, Kothapeta Road, Bose Nagar, Kothapeta, Rayachoty,
Pemmadapalle, Andhra Pradesh 516172, India

Lat 14.049792°

Long 78.747813°

11/08/23 09:48 AM GMT +05:30



Google

91
92
93
94
95
96
97
98
99
100
Nineteen-19
Twenty-20
21-15

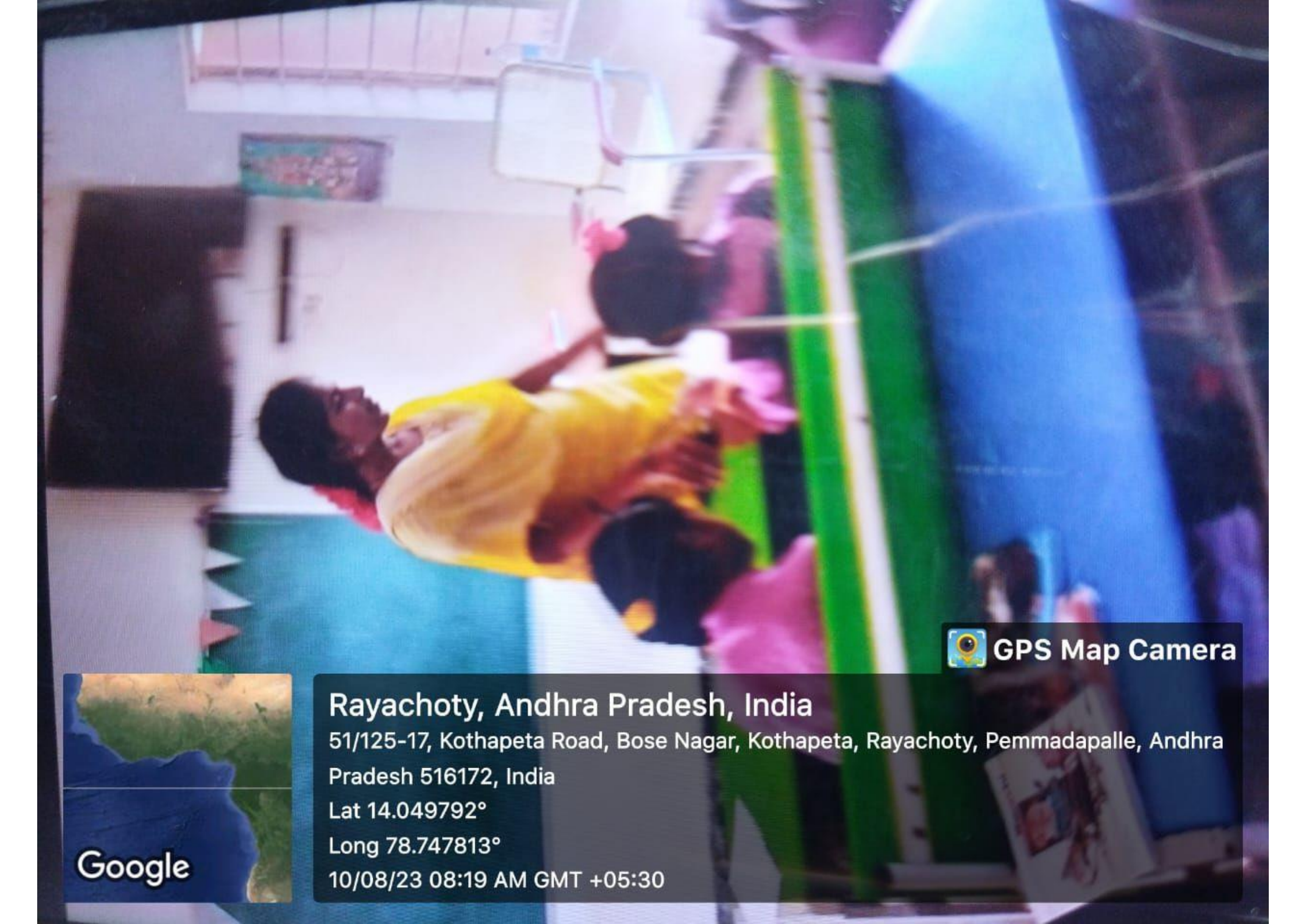
Date
10-08-2023
Thursday

1	క్రీడ	2	క్రీడ	3	క్రీడ	4	క్రీడ	5	క్రీడ
6	క్రీడ	7	క్రీడ	8	క్రీడ	9	క్రీడ	10	క్రీడ
11	క్రీడ	12	క్రీడ	13	క్రీడ	14	క్రీడ	15	క్రీడ
16	క్రీడ	17	క్రీడ	18	క్రీడ	19	క్రీడ	20	క్రీడ
21	క్రీడ	22	క్రీడ	23	క్రీడ	24	క్రీడ	25	క్రీడ
26	క్రీడ	27	క్రీడ	28	క్రీడ	29	క్రీడ	30	క్రీడ
31	క్రీడ	32	క్రీడ	33	క్రీడ	34	క్రీడ	35	క్రీడ
36	క్రీడ	37	క్రీడ	38	క్రీడ	39	క్రీడ	40	క్రీడ
41	క్రీడ	42	క్రీడ	43	క్రీడ	44	క్రీడ	45	క్రీడ
46	క్రీడ	47	క్రీడ	48	క్రీడ	49	క్రీడ	50	క్రీడ
51	క్రీడ	52	క్రీడ	53	క్రీడ	54	క్రీడ	55	క్రీడ
56	క్రీడ	57	క్రీడ	58	క్రీడ	59	క్రీడ	60	క్రీడ
61	క్రీడ	62	క్రీడ	63	క్రీడ	64	క్రీడ	65	క్రీడ
66	క్రీడ	67	క్రీడ	68	క్రీడ	69	క్రీడ	70	క్రీడ
71	క్రీడ	72	క్రీడ	73	క్రీడ	74	క్రీడ	75	క్రీడ
76	క్రీడ	77	క్రీడ	78	క్రీడ	79	క్రీడ	80	క్రీడ
81	క్రీడ	82	క్రీడ	83	క్రీడ	84	క్రీడ	85	క్రీడ
86	క్రీడ	87	క్రీడ	88	క్రీడ	89	క్రీడ	90	క్రీడ
91	క్రీడ	92	క్రీడ	93	క్రీడ	94	క్రీడ	95	క్రీడ
96	క్రీడ	97	క్రీడ	98	క్రీడ	99	క్రీడ	100	క్రీడ



GPS Map Camera

Lakkireddipalli, Andhra Pradesh, India
5PP2+62V, Lakkireddipalli, Andhra Pradesh 516257, India
Lat 14.185759°
Long 78.700123°
10/08/23 10:48 AM GMT +05:30



 **GPS Map Camera**



Rayachoty, Andhra Pradesh, India

51/125-17, Kothapeta Road, Bose Nagar, Kothapeta, Rayachoty, Pemmadaipalle, Andhra Pradesh 516172, India

Lat 14.049792°

Long 78.747813°

10/08/23 08:19 AM GMT +05:30


81 91
82 92
83 93
84 94
85 95
86 96
87 97
88 98
89 99
90 100
Nineteen-19
Twenty-20
Eighteen-18

Date
09-08-2023
Wednesday

అ - అక్షు అరబ్బి
ఆ - ఆకు ఆకు
ఇ - ఇల్లు ఇల్లు
ఈ - ఈల ఈల
ఉ - ఉర - ఉర
ఊ - ఊయల
ఋ - ఋషి
ఎ - ఎలక
ఐ - ఐసు
ఔ - ఔవాదం

2 - 2 వాదం
3 - 3 వాదం
4 - 4 వాదం
5 - 5 వాదం
6 - 6 వాదం
7 - 7 వాదం
8 - 8 వాదం
9 - 9 వాదం
10 - 10 వాదం
11 - 11 వాదం
12 - 12 వాదం
13 - 13 వాదం
14 - 14 వాదం
15 - 15 వాదం
16 - 16 వాదం
17 - 17 వాదం
18 - 18 వాదం
19 - 19 వాదం
20 - 20 వాదం
21 - 21 వాదం
22 - 22 వాదం
23 - 23 వాదం
24 - 24 వాదం
25 - 25 వాదం
26 - 26 వాదం
27 - 27 వాదం
28 - 28 వాదం
29 - 29 వాదం
30 - 30 వాదం
31 - 31 వాదం
32 - 32 వాదం
33 - 33 వాదం
34 - 34 వాదం
35 - 35 వాదం
36 - 36 వాదం
37 - 37 వాదం
38 - 38 వాదం
39 - 39 వాదం
40 - 40 వాదం
41 - 41 వాదం
42 - 42 వాదం
43 - 43 వాదం
44 - 44 వాదం
45 - 45 వాదం
46 - 46 వాదం
47 - 47 వాదం
48 - 48 వాదం
49 - 49 వాదం
50 - 50 వాదం
51 - 51 వాదం
52 - 52 వాదం
53 - 53 వాదం
54 - 54 వాదం
55 - 55 వాదం
56 - 56 వాదం
57 - 57 వాదం
58 - 58 వాదం
59 - 59 వాదం
60 - 60 వాదం
61 - 61 వాదం
62 - 62 వాదం
63 - 63 వాదం
64 - 64 వాదం
65 - 65 వాదం
66 - 66 వాదం
67 - 67 వాదం
68 - 68 వాదం
69 - 69 వాదం
70 - 70 వాదం
71 - 71 వాదం
72 - 72 వాదం
73 - 73 వాదం
74 - 74 వాదం
75 - 75 వాదం
76 - 76 వాదం
77 - 77 వాదం
78 - 78 వాదం
79 - 79 వాదం
80 - 80 వాదం
81 - 81 వాదం
82 - 82 వాదం
83 - 83 వాదం
84 - 84 వాదం
85 - 85 వాదం
86 - 86 వాదం
87 - 87 వాదం
88 - 88 వాదం
89 - 89 వాదం
90 - 90 వాదం
91 - 91 వాదం
92 - 92 వాదం
93 - 93 వాదం
94 - 94 వాదం
95 - 95 వాదం
96 - 96 వాదం
97 - 97 వాదం
98 - 98 వాదం
99 - 99 వాదం
100 - 100 వాదం



 **GPS Map Camera**
Lakkireddipalli, Andhra Pradesh, India
5PP2+62V, Lakkireddipalli, Andhra Pradesh 516257, India
Lat 14.185845°
Long 78.700105°
09/08/23 10:24 AM GMT +05:30



GPS Map Camera


Batavaripalli, Andhra Pradesh, India

RQ7V+F5X, Annamayya, Andhra Pradesh 517236, India

Lat 13.815059°

Long 78.794212°

09/08/23 10:27 AM GMT +05:30



Google



Latitude: 14.045884
Longitude: 78.771331
Elevation: 373.3±48 m
Accuracy: 24.0 m
GPSTime: 09-08-2023 09:32
Note: 193

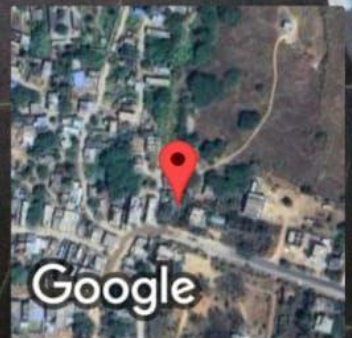
08-08-2023
Tuesday

క - క్రమ క్రమం	2 - క్రమం, క్రమం	న - నక్షత్రం, నక్షత్రం	ర - రమణం, రమణం
ఊ - క్రమం, క్రమం	3 - క్రమం, క్రమం	త - క్రమం, క్రమం	ద - క్రమం, క్రమం
ఇ - క్రమం, క్రమం	4 - క్రమం, క్రమం	ప - క్రమం, క్రమం	చ - క్రమం, క్రమం
ఊ - క్రమం, క్రమం	5 - క్రమం, క్రమం	జ - క్రమం, క్రమం	ఝ - క్రమం, క్రమం
ఋ - క్రమం, క్రమం	6 - క్రమం, క్రమం	ఞ - క్రమం, క్రమం	ట - క్రమం, క్రమం
ౠ - క్రమం, క్రమం	7 - క్రమం, క్రమం	ఠ - క్రమం, క్రమం	డ - క్రమం, క్రమం
ౡ - క్రమం, క్రమం	8 - క్రమం, క్రమం	ణ - క్రమం, క్రమం	త - క్రమం, క్రమం
ౢ - క్రమం, క్రమం	9 - క్రమం, క్రమం	థ - క్రమం, క్రమం	ద - క్రమం, క్రమం
ౣ - క్రమం, క్రమం	0 - క్రమం, క్రమం	ధ - క్రమం, క్రమం	ద - క్రమం, క్రమం
౤ - క్రమం, క్రమం	1 - క్రమం, క్రమం	ణ - క్రమం, క్రమం	త - క్రమం, క్రమం
౥ - క్రమం, క్రమం	2 - క్రమం, క్రమం	థ - క్రమం, క్రమం	ద - క్రమం, క్రమం
౦ - క్రమం, క్రమం	3 - క్రమం, క్రమం	ణ - క్రమం, క్రమం	త - క్రమం, క్రమం



GPS Map Camera

Lakkireddipalli, Andhra Pradesh, India
 5PP2+62V, Lakkireddipalli, Andhra Pradesh 516257, India
 Lat 14.185823°
 Long 78.700145°
 08/08/23 11:40 AM GMT +05:30



Google



Shopping
 home
 dancing
 school
 temple
 picture
 Golar -
 va. Swami
 va. Nalla
 va. Ram
 Golar -
 va. Swami
 va. Nalla
 va. Ram

GPS Map Camera

Kadapa, Andhra Pradesh, India
 2QWC+CGG, Kadapa, Pemmadaalle, Andhra Pradesh 516269, India
 Lat 14.046083°
 Long 78.771262°
 08/08/23 11:19 AM GMT +05:30



Google



GPS Map Camera


Batavaripalli, Andhra Pradesh, India

RQ7V+F5X, Annamayya, Andhra Pradesh 517236, India

Lat 13.815059°


Long 78.794212°

08/08/23 11:15 AM GMT +05:30



Google



 **GPS Map Camera**


Narayanareddy palli, Andhra Pradesh, India
Unnamed Road, Narayanareddy palli, Andhra Pradesh 516215, India
Lat 14.02848°
Long 78.750986°
03/08/23 11:40AM GMT +05:30



Google



Latitude: 14.045872
Longitude: 78.77132
Elevation: 418.37±23 m
Accuracy: 19.3 m
GPSTime: 07-08-2023 09:28
Note: 193



Pemmadapalle, Andhra Pradesh, India

Unnamed Road, Pemmadapalle, Andhra Pradesh 516269, India

Lat 14.057733°

Long 78.776808°

05/08/23 01:27 PM GMT +05:30




GPS Map Camera



GPS Map Camera



 **GPS Map Camera**



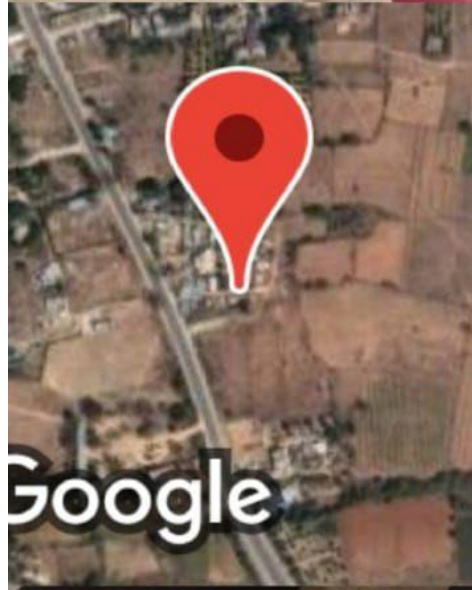
Narayanareddy palli, Andhra Pradesh, India
Unnamed Road, Narayanareddy palli, Andhra Pradesh 516215, India
Lat 14.02848°
Long 78.750986°
04/08/23 02:00 PM GMT +05:30



 **GPS Map Camera**

Batavaripalli, Andhra Pradesh, India
RQ7V+F5X, Annamayya, Andhra Pradesh 517236, India

Lat 13.815059°
Long 78.794212°
05/08/23 11:37 AM GMT +05:30



Google

01
02
03
04
05
06
07
08
09
10
Nineteen-19
Twenty-20
21-18

Date: 05-08-2023
Saturday


అక్షరాలు
అక్షరాలు

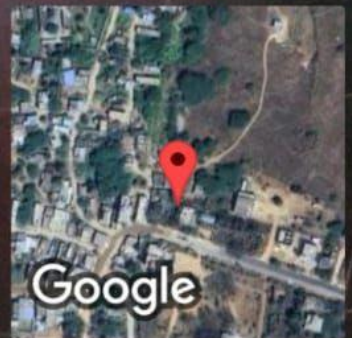
ANT = అం
AXE = అక్ష
APPLE = అపిల్
AEROPLANE = అయిరోప్లెన్
AUTO = ఆటో
BAT = బాట్
BALL = బాల్
BELL = బెల్
BED = బెడ్
BASKET = బాస్కెట్

Mother = మదర్
Father = ఫాదర్
sister = సిస్టర్
Brother = బ్రదర్

AB
JK
ST
ab
jk
st
WEEK
Sunday
Monday
Tuesday
Wednesday
Thursday
Friday
Saturday



 GPS Map Camera



Lakkireddipalli, Andhra Pradesh, India
 5PP2+62V, Lakkireddipalli, Andhra Pradesh 516257, India
 Lat 14.185817°
 Long 78.700215°
 05/08/23 10:21 AM GMT +05:30



GPS Map Camera



Pemmadapalle, Andhra Pradesh, India

Unnamed Road, Pemmadapalle, Andhra Pradesh 516269,
India

Lat 14.057733°


Long 78.776808°

04/08/23 12:18 PM GMT +05:30

Pledge to ensure that our school is a safe place for all. We pledge to support the Head of the School who shall.

Water
Water level is rising because of climate change
In the Palar region, it is to rise in coastal level
must be suit - raised



 **GPS Map Camera**



Narayanareddy palli, Andhra Pradesh, India
Unnamed Road, Narayanareddy palli, Andhra Pradesh 516215, India
Lat 14.02848°
Long 78.750986°
04/08/23 12:21 PM GMT +05:30

11 21 31 41 51 61 71 81 91
 12 22 32 42 52 62 72 82 92
 13 23 33 43 53 63 73 83 93
 14 24 34 44 54 64 74 84 94
 15 25 35 45 55 65 75 85 95
 16 26 36 46 56 66 76 86 96
 17 27 37 47 57 67 77 87 97
 18 28 38 48 58 68 78 88 98
 19 29 39 49 59 69 79 89 99
 10 20 30 40 50 60 70 80 90 100

ONE - 1 FOUR - 4 SEVEN - 7 TEN - 10 THIRTY - 30 SIXTY - 60 NINETY - 90
 TWO - 2 FIVE - 5 EIGHT - 8 ELEVEN - 11 FORTY - 40 SEVENTY - 70 NINETY - 90
 THREE - 3 SIX - 6 NINE - 9 TWELVE - 12 FIFTEEN - 15 EIGHTEEN - 18

Date: 04-08-2023
 Friday

ANT - ANT
 AXE - AXE
 APPLE - APPLE
 AUTO - AUTO
 BAT - BAT
 BALL - BALL
 BEL - BEL
 BED - BED
 BASKET - BASKET

Mother = માતા
 Father = પિતા
 Sister = બહેન
 Brother = ભાઈ

ABCDEFGHIJKL
 MNOPQRSTU
 VWXYZ
 abcdefghijkl
 mnopqrstuvw
 xyz

WEEKS-7 MONTHS

Sunday January July
 Monday February August
 Tuesday March September
 Wednesday April October
 Thursday May November
 Friday June December
 Saturday



GPS Map Camera

Lakkireddipalli, Andhra Pradesh, India
 5PP2+53X, Lakkireddipalli, Andhra Pradesh 516257, India
 Lat 14.185695°
 Long 78.700246°
 04/08/23 10:01 AM GMT +05:30





ఆదివారం
 సోమవారం
 మంగళవారం
 బుధవారం
 గురువారం
 శుక్రవారం
 శనివారం

08/08/2023

Names	weeknames	Numbers
1) January	1) Sunday	1 11 21 31 41 51 61 71 81 91
2) February	2) Monday	2 12 22 32 42 52 62 72 82 92
3) March	3) Tuesday	3 13 23 33 43 53 63 73 83 93
4) April	4) Wednesday	4 14 24 34 44 54 64 74 84 94
5) May	5) Thursday	5 15 25 35 45 55 65 75 85 95
6) June	6) Friday	6 16 26 36 46 56 66 76 86 96
7) July	7) Saturday	7 17 27 37 47 57 67 77 87 97
8) August		8 18 28 38 48 58 68 78 88 98
9) September		9 19 29 39 49 59 69 79 89 99
10) October		10 20 30 40 50 60 70 80 90 100
11) November		
12) December		

Alphabets

A B C D E F G H I
 J K L M N O P Q R S T U V
 W X Y Z

a b c d e f g h i j k l
 m n o p q r s t u v w x y z

Sense organs

Sense organs	body parts
eyes	head
ears	ears
nose	nose
mouth	mouth

GPS Map Camera

Batavaripalli, Andhra Pradesh, India

RQ7V+F5X, Annamayya, Andhra Pradesh 517236,

India

Lat 13.815059°

Long 78.794212°

04/08/23 11:04 AM GMT +05:30



Google



GPS Map
Camera Lite

Short Address

Long Address

Date

Altitude

Latitude

Longitude

GMT

GMT


Longitude

Longitude

Local Time

Local Time




 **GPS Map Camera**



Narayanareddy palli, Andhra Pradesh, India
Unnamed Road, Narayanareddy palli, Andhra Pradesh 516215, India
Lat 14.02848°
Long 78.750986°
03/08/23 01:16 PM GMT +05:30

Date
03/08/2023
Tuesday



 **GPS Map Camera**



Lakkireddipalli, Andhra Pradesh, India
5MMX+XFM, Lakkireddipalli Rd, Lakkireddipalli, Andhra Pradesh 516257, India
Lat 14.185024°
Long 78.698675°
03/08/23 10:34 AM GMT +05:30

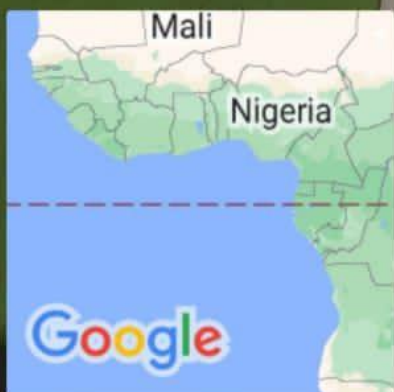


 GPS Map Camera


Lat 14.043286°

Long 78.746723°

03/08/23 09:55 AM GMT +05:30





 **GPS Map Camera**



Narayanareddy palli, Andhra Pradesh, India
Unnamed Road, Narayanareddy palli, Andhra Pradesh 516215, India
Lat 14.02848°
Long 78.750986°
02/08/23 12:55 PM GMT +05:30



GPS Map Camera



Batavaripalli, Andhra Pradesh, India

RQ7V+F5X, Annamayya, Andhra Pradesh 517236, India

Lat 13.815059°

Long 78.794212°

02/08/23 10:57 AM GMT +05:30



Google



GPS Map Camera



Pemmada Pale, Andhra Pradesh, India

Unnamed Road, Pemmada Pale, Andhra Pradesh 516269,
India

Lat 14.057733°

Long 78.776808°

02/08/23 11:06 AM GMT +05:30



GPS Map Camera




Pemmadapalle, Andhra Pradesh, India

MDR9, Pemmadapalle, Andhra Pradesh 516270, India

Lat 14.0583°

Long 78.731502°

02/08/23 09:23 AM GMT +05:30



Date

20/08/2023
Sunday


 GPS Map Camera

Lakkireddipalli, Andhra Pradesh, India
5PP2+62V, Lakkireddipalli, Andhra Pradesh 516257, India
Lat 14.185772°
Long 78.700116°
02/08/23 10:40 AM GMT +05:30

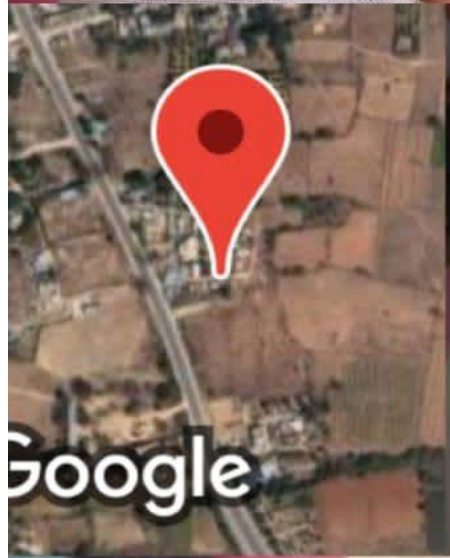


Google



 **GPS Map Camera**

Batavaripalli, Andhra Pradesh, India
RQ7V+F5X, Annamayya, Andhra Pradesh 517236, India
Lat 13.815059°
Long 78.794212°
01/08/23 11:48 AM GMT +05:30



God is Great

శ్రీ గృహం

చరిత్ర చక్కచేస్తే తోడుకొగ్గ, ఒక మూల ప్రస్థానం కాదుకొగ్గ.

అక్షరాలు

ప్రతిబంధన కష్ట సమయం బస్ బాటలు

Vowels
A, E, I, O, U

GAMES
FOOTBALL | KABADDI
BASKET BALL | TENNIS
CRICKET
SP

CONSONANTS
B
H
L
P

హిందీ
न
नीलु राजन नरु
धना नीरजा
सु
सुगि स्वागी उगर
मि मेहित

Alphabet
I.ABCDEFGHIJKLMNO
PQRSTUVWXYZ.
zabcdefghijklmnopqrstu
vwxyz.

Days of the week
1.Sunday
2.Monday
3.Tuesday
4.Wednesday
5.Thursday
6.Friday
7.Saturday

Months
1.January
2.February
3.March
4.April
5.May
6.June
7.July
8.August
9.September
10.October
11.November
12.December

Seasons
1.Spring
2.Summer
3.Autumn
4.Winter

Numbers
One
Two
Three
Four
Five
Six
Seven
Eight
Nine
Ten
Eleven
Twelve
Thirteen
Fourteen
Fifteen
Sixteen
Seventeen
Eighteen
Nineteen
Twenty
Twenty-one
Twenty-two
Twenty-three
Twenty-four
Twenty-five
Twenty-six
Twenty-seven
Twenty-eight
Twenty-nine
Thirty
Thirty-one
Thirty-two
Thirty-three
Thirty-four
Thirty-five
Thirty-six
Thirty-seven
Thirty-eight
Thirty-nine
Forty
Forty-one
Forty-two
Forty-three
Forty-four
Forty-five
Forty-six
Forty-seven
Forty-eight
Forty-nine
Fifty
Fifty-one
Fifty-two
Fifty-three
Fifty-four
Fifty-five
Fifty-six
Fifty-seven
Fifty-eight
Fifty-nine
Sixty
Sixty-one
Sixty-two
Sixty-three
Sixty-four
Sixty-five
Sixty-six
Sixty-seven
Sixty-eight
Sixty-nine
Seventy
Seventy-one
Seventy-two
Seventy-three
Seventy-four
Seventy-five
Seventy-six
Seventy-seven
Seventy-eight
Seventy-nine
Eighty
Eighty-one
Eighty-two
Eighty-three
Eighty-four
Eighty-five
Eighty-six
Eighty-seven
Eighty-eight
Eighty-nine
Ninety
Ninety-one
Ninety-two
Ninety-three
Ninety-four
Ninety-five
Ninety-six
Ninety-seven
Ninety-eight
Ninety-nine
One hundred




GPS Map Camera

Pemmadapalle, Andhra Pradesh, India
MDR9, Pemmadapalle, Andhra Pradesh 516270, India
Lat 14.0583°
Long 78.731502°
01/08/23 11:02 AM GMT +05:30




Google



Date

01-08-2023

 GPS Map Camera

Lakkireddipalli, Andhra Pradesh, India
5PP2+62V, Lakkireddipalli, Andhra Pradesh 516257, India
Lat 14.185775°
Long 78.70005°
01/08/23 10:51 AM GMT +05:30



Google



$$100000 + 34000 + 200 + 5000$$


(1) EXPRESS

$$(a) 73425$$

$$\begin{array}{r} 100000 \\ + 34000 \\ + 200 \\ + 5000 \\ \hline \end{array}$$

$$(100000) + 34000$$

$$100000 + 34000$$

 **GPS Map Camera**

Narayanareddipalle, Andhra Pradesh, India
2Q93+RRP, Narayanareddipalle, Andhra Pradesh 516215, India

Lat 14.021274°
Long 78.754285°

01/08/23 09:57 AM GMT +05:30



Google



Latitude: 14.046206
Longitude: 78.771333
Accuracy: 87.6 m
GPSTime: 01-08-2023 09:50
Note: 193

Powered by NoteCam



Vowels
A, E, I, O, U
GAMES
FOOTBALL
BASKET BALL
CRICKET
SPORTS

KABADDI
TENNIS

CONSONANTS
B, C, D
F, G
J, K
M, N
P, Q, R, S
T, V, W, X, Y, Z

हिन्दी
राजन
नीरजा
मा
सामी
उमर
मेहित

Alphabet
1. A B C D E F G H I J K L M N O
P Q R S T U V W X Y Z.
2. a b c d e f g h i j k l m n o
p q r s t u v w x y z.


Days of the week
1. Sunday
2. Monday
3. Tuesday
4. Wednesday
5. Thursday
6. Friday
7. Saturday

Months
1. January
2. February
3. March
4. April
5. May
6. June
7. July
8. August
9. September
10. October
11. November
12. December

Directions
1. East
2. West
3. North
4. South

Tastes
1. Bitter
2. Sweet
3. Sour
4. Salty

Seasons
1. Spring
2. Summer
3. Autumn
4. Winter


 GPS Map Camera



Pemmadapalle, Andhra Pradesh, India
MDR9, Pemmadapalle, Andhra Pradesh 516270, India
Lat 14.0583°
Long 78.731502°
31/07/23 10:56 AM GMT +05:30



GPS Map Camera



Pemmadaapalle, Andhra Pradesh, India

Unnamed Road, Pemmadaapalle, Andhra Pradesh 516269,
India

Lat 14.057733°

Long 78.776808°

31/07/23 11:56 AM GMT +05:30



 **GPS Map Camera**



Google

Narayanareddipalle, Andhra Pradesh, India
2Q93+RRP, Narayanareddipalle, Andhra Pradesh 516215, India
Lat 14.021327°
Long 78.754195°
31/07/23 10:28 AM GMT +05:30




GPS Map Camera

Lakkireddipalli, Andhra Pradesh, India
5PP2+62V, Lakkireddipalli, Andhra Pradesh 516257, India
Lat 14.185784°
Long 78.700094°
31/07/23 10:34 AM GMT +05:30





 GPS Map Camera

Botlacheruvu, Andhra Pradesh, India

3P57+694, Botlacheruvu, Andhra Pradesh 516270,
India

Lat 14.058511°

Long 78.712646°

27/07/23 11:00 AM GMT +05:30



81 91
 2 82 92
 3 83 93
 4 84 94
 5 85 95
 6 86 96
 7 87 97
 8 88 98
 9 89 99
 0 90 100
 Eighteen-18
 Nineteen-19
 Twenty-20
 Twenty-one-21
 Twenty-two-22
 Twenty-three-23
 Twenty-four-24
 Twenty-five-25
 Twenty-six-26
 Twenty-seven-27
 Twenty-eight-28
 Twenty-nine-29
 Thirty-30


DATE
 27-17-2023
 Thursday

అక్షరాల పేర్లు
 A-a B-b C-c D-d E-e F-f G-g H-h I-i J-j K-k L-l M-m N-n O-o P-p Q-q R-r S-s T-t U-u V-v W-w X-x Y-y Z-z

పదాల పేర్లు
 CAT = పాత
 CAMEL = పాత
 COT = పాత
 COMPUTER = పాత
 COW = పాత
 COCK = పాత
 CALF = పాత

A
 J
 S
 a
 j
 k
 s
 t
 WEE
 Sunday
 Monday
 Tuesday
 Wednesday
 Thursday
 Friday
 Saturday



 **GPS Map Camera**



Lakkireddipalli, Andhra Pradesh, India
 5PP2+62V, Lakkireddipalli, Andhra Pradesh 516257, India
 Lat 14.185805°
 Long 78.700192°
 27/07/23 10:32 AM GMT +05:30

Google



SAFETY AND...
We the teachers, parents and students of M.P.S, Kandavandipalle
Pledge to ensure that our school is a SAFE, SECURE and HAPPY place
for all. We pledge to support the Head of the School who shall.

Alphabets
A B C D E F G H I J
O P Q R S T U V W
a b c d e f g h i j
o p q r s t u v w x

 **GPS Map Camera**



Narayanareddipalle, Andhra Pradesh, India
2Q93+RRP, Narayanareddipalle, Andhra Pradesh 516215, India
Lat 14.021309°
Long 78.754354°
27/07/23 10:42 AM GMT +05:30



Latitude: 14.046009
Longitude: 78.771394
Elevation: 359.15±26 m
Accuracy: 29.6 m
Time: 27-07-2023 09:42
Note: 193


Powered by NoteCam



 **GPS Map Camera**



Narayanareddipalle, Andhra Pradesh, India
2Q93+RRP, Narayanareddipalle, Andhra Pradesh 516215, India
Lat 14.02121°
Long 78.75425°
26/07/23 12:35 PM GMT +05:30



Date
26-07-2023
Wednesday

GPS Map Camera

Lakkireddipalli, Andhra Pradesh, India
5PP2+62V, Lakkireddipalli, Andhra Pradesh 516257, India
Lat 14.185713°
Long 78.70001°
26/07/23 10:37 AM GMT +05:30



Google